












Key to Maps




General

-  LOCAL PLAN AREA BOUNDARY
-  AREA NOT COVERED BY THE LOCAL PLAN
-  DEVELOPMENT LIMIT / VILLAGE BOUNDARY
-  BOUNDARY OF AREA OF SPECIAL ADVERTISEMENT CONTROL (TRIANGLE POINTS TO AREA NOT INCLUDED WITHIN DESIGNATION)
-  PARISH BOUNDARY
-  PROPOSED NEW SCHOOL
-  PROPOSED COMMUNITY FACILITIES
-  HAZARDOUS INSTALLATIONS CONSULTATION ZONES (UTL 12)


Housing

-  LAND ALLOCATED FOR NEW HOUSING (HOU 2)
-  STRATEGIC HOUSING LAND RESERVE (HOU 3)
-  PROPOSED ACCESS ROADS THROUGH HOUSING ALLOCATIONS

Employment

-  LAND ALLOCATED FOR NEW EMPLOYMENT PURPOSES (EMP 1)
-  MIXED USE DEVELOPMENT
-  NORWICH RESEARCH PARK CONTINGENCY RESERVE & NORFOLK AND NORWICH HOSPITAL EXPANSION (COL 2, COL 4)

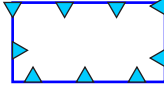
Leisure



LAND ALLOCATED FOR PUBLIC OPEN SPACE



ROYAL NORFOLK SHOWGROUND (LEI 13)



WATER RECREATION AREA (BAW 1)



CARAVAN SITE (BAW 2)



PROPOSED RIVERSIDE PATH (DIS 15)

Environmental Assets



STRATEGIC GAPS (ENV 2)



RIVER VALLEYS (ENV 3)



IMPORTANT FRONTAGE (IMP 4)



HISTORIC PARKLAND (ENV 5)



NORWICH SOUTHERN BYPASS
LANDSCAPE PROTECTION ZONE
(ENV 6)



AM

ANCIENT MONUMENTS
(ENV 9)



SAC

SPECIAL AREA OF
CONSERVATION
(ENV 11)



PROTECTION OF HISTORIC
HEDGEROWS (ENV 10)



SPA

SPECIAL PROTECTION
AREA (ENV 11)



SSSI

SSSI (SITE OF SPECIAL SCIENTIFIC
INTEREST) (ENV 12)



COUNTY WILDLIFE SITE (ENV 13)



LNR

LOCAL NATURE RESERVE (ENV 13)



FLOOD RISK AREAS (UTL 5)



PROTECTION OF IMPORTANT SPACES (IMP 3)

Environmental Assets Continued



CONSERVATION AREA (PROPOSALS MAP ONLY)
(IMP 16, IMP 17, IMP 18)




CONSERVATION AREA BOUNDARY (INSET MAPS ONLY)
(IMP 16, IMP 17, IMP 18)



AREA DESIGNATED FOR COUNTRY PARK (COS 1)



LANDSCAPING REQUIRED IN ASSOCIATION
WITH NEW DEVELOPMENT



EXISTING TREE BELT TO BE PROTECTED (COS 2)

Communications



LAND ALLOCATED FOR NEW CAR/LORRY PARKING



PROTECTED SITES FOR RAIL FREIGHT DEPOTS (TRA 7)



PROTECTED SITES FOR PARK AND RIDE (TRA 5)



CORRIDOR OF MOVEMENT (TRA 13)



PROTECTED RAILWAY ROUTE (TRA 6)



NORFOLK COUNTY COUNCIL DESIGNATED CYCLE NETWORK (TRA 2)



CYCLE FOOTWAY LINKS (DIAGRAMMATIC)

Shopping/Business



CENTRAL BUSINESS AREA (SHO 4)



PRIMARY SHOPPING AREA - RESTRICTION ON NON-RETAIL USES
(SHO 5)